



Government of India
Ministry of Earth Sciences
India Meteorological Department



Press Release

Date: 29th June 2026

Time of Issue: 1400 hours IST

Subject: (i) Heavy to very heavy rainfall at many places with extremely heavy rainfall likely at isolated places over Sub-Himalayan West Bengal & Sikkim on 29th June & over Konkan & Goa on 29th and on 02nd & 03rd July; Madhya Maharashtra on 02nd & 03rd July.

(ii) Heat wave conditions very likely in isolated pockets over East Uttar Pradesh on 29th June; Haryana Chandigarh & Delhi during 29th-30th June.

Advance of Southwest Monsoon 2026 (Annexure I):

- ❖ The **Northern Limit of Monsoon** continues to pass through 20°N/60°E, 20°N/65°E, 20°N/70°E, Surat, Indore, Mandla, Daltonganj, Motihari and 28.3°N/83°E as on 29th June.
- ❖ **Conditions are favourable** for further advance of southwest monsoon into some more parts of North Arabian Sea, Gujarat, Madhya Pradesh, remaining parts of Chhattisgarh, Jharkhand & Bihar, some parts of Uttar Pradesh & Uttarakhand during next 2 days and over some more parts of Madhya Pradesh, Uttar Pradesh, Uttarakhand, some parts of Himachal Pradesh, Jammu & Kashmir, Ladakh, southeast Rajasthan and remaining parts of Gujarat during subsequent 2-3 days.

Realised weather during past 24 hours ending at 0830 hours IST of today, the 29th June, 2026:

- ❖ **Extremely heavy rainfall (≥ 21 cm)** has been recorded at isolated places over Arunachal Pradesh, Assam & Meghalaya, Konkan & Goa and Sub-Himalayan West Bengal.
- ❖ **Very Heavy rainfall (12-20 cm)** has been recorded at isolated places over Bihar and Coastal Karnataka.
- ❖ **Heavy rainfall (7-11 cm)** has been recorded at isolated places over Andaman & Nicobar Islands, Odisha, Uttarakhand, East Uttar Pradesh, East Rajasthan, West Madhya Pradesh, Tamil Nadu, Puducherry & Karaikal, Telangana, Kerala & Mahe.
- ❖ **Thunderstorm accompanied with Squally/Gusty winds with speed reaching 40-60 kmph** at isolated places over Andaman & Nicobar Islands, Odisha, Jharkhand, Bihar, Uttarakhand, Punjab, Haryana, East Uttar Pradesh, East Rajasthan, West Madhya Pradesh, Konkan & Goa, Madhya Maharashtra, Marathawada, Tamil Nadu, Puducherry & Karaikal, Kerala & Mahe, Coastal Karnataka, North Interior Karnataka, South Interior Karnataka, Coastal Andhra Pradesh & Yanam, Rayalaseema and Telangana.

Temperature Conditions during past 24 hours till 0830 hours IST of today:

- ❖ **Day/Maximum Temperatures (as on 27-06-2026):** Yesterday, Day/Maximum temperatures were in the range of 40-43°C over many places over East Uttar Pradesh; few places over West Uttar Pradesh, at isolated places over West Madhya Pradesh, Bihar, Haryana and West Rajasthan, Jharkhand and below 40°C over rest parts of the country. The highest maximum temperature of 43.8°C was reported at PHALODI (RAJASTHAN).
- ❖ **Day/Maximum Temperature Departures (as on 27-06-2026):** Yesterday, markedly above normal ($> 5.1^\circ\text{C}$) at many places over West Uttar Pradesh; at few places over East Uttar Pradesh and Chhattisgarh; at isolated places over Assam & Meghalaya, Gangetic West Bengal, Odisha, Himachal Pradesh, East Madhya Pradesh and Madhya Maharashtra. appreciably above normal (3.1°C to 5.0°C) at many places over Bihar, Uttarakhand, Haryana-Chandigarh-Delhi, Punjab and Gujarat Region; at few places over Sub Himalayan West Bengal & Sikkim, West Rajasthan and South Interior Karnataka; at isolated places over Tripura, Jharkhand, West Madhya Pradesh, Saurashtra & Kutch, North Interior Karnataka and Kerala & Mahe. above normal (1.6°C to 3.0°C) at many places over Konkan & Goa and Coastal Karnataka; at most places over East Rajasthan; at few places over Rayalaseema and Lakshadweep; at isolated places over Coastal Andhra Pradesh & Yanam. near normal / below normal over rest parts of the country.
- ❖ **Night Temperatures/Minimum temperatures (as on 28-06-2026):** appreciably above normal (3.1°C to 5.0°C) over Haryana Chandigarh & Delhi, Odisha; above normal (1.6°C to 3.0°C) over Jammu-Kashmir, Himachal Pradesh, Uttarakhand, Rajasthan, Gujarat State, Madhya Pradesh, Bihar, Gangetic West Bengal, Madhya Maharashtra, Coastal

Andhra Pradesh & Yanam, Telangana, Tamil Nadu, Puducherry & Karaikal, Manipur and Mizoram and **near normal/below normal** over rest parts of the country.

Weather Systems, Forecast and Warnings (Annexure II & III):

- ❖ The **seasonal trough** at mean sea level now runs from Punjab to Bihar across Haryana and Uttar Pradesh.
- ❖ An **upper air cyclonic circulation** lies over northeast Assam & neighbourhood in lower tropospheric level.
- ❖ A **trough** in upper tropospheric westerlies with its axis in lower tropospheric level runs roughly along Long. 90°E to the north of Lat. 21°N.
- ❖ An **upper air cyclonic circulation** lies over Eastcentral Arabian sea off Maharashtra coast persists in middle tropospheric level.
- ❖ An **upper air cyclonic circulation** lies over north Telangana & neighbourhood persists in middle tropospheric level.
- ❖ A fresh **Western Disturbance** is likely to affect Northwest India from 02nd July, 2026.
- ❖ An east-west **trough** runs from East Uttar Pradesh to Manipur across Bihar, Sub-Himalayan West Bengal & Sikkim & Assam at 0.9 km above mean sea level.
- ❖ An **upper air cyclonic circulation** lies over Northwest Uttar Pradesh & neighbourhood in lower tropospheric level.
- ❖ A **trough** runs from north central Madhya Pradesh to Eastcentral Arabian Sea across Saurashtra & Kutch, North Marathwada in lower tropospheric levels.

Under the influence of above systems, the following weather is likely:

Northwest India:

- ❖ **Isolated to Scattered** rainfall likely over Himachal Pradesh and Jammu-Kashmir-Ladakh-Gilgit-Baltistan-Muzaffarabad during 29th-30th June.
- ❖ **Isolated to Scattered** rainfall likely over Haryana Chandigarh & Delhi and Punjab during 29th June-1st July and on 5th July; West Uttar Pradesh during 29th-30th June and on 5th July; East Uttar Pradesh on 29th June and during 4th-5th July; West Rajasthan during 29th June-5th July; East Rajasthan during 29th June-1st July.
- ❖ **Fairly Widespread to Widespread** rainfall likely over Himachal Pradesh and Jammu-Kashmir-Ladakh-Gilgit-Baltistan-Muzaffarabad during 1st-5th July; Uttarakhand during 29th June-5th July.
- ❖ **Fairly Widespread to Widespread** rainfall likely over Haryana Chandigarh & Delhi and Punjab during 2nd-4th July; West Uttar Pradesh during 1st-4th July; East Uttar Pradesh during 30th June-3rd July; East Rajasthan during 2nd-5th July.
- ❖ **Isolated thunderstorm, lightning & gusty winds (speed reaching 40-50 kmph gusting to 60 kmph)** likely over Himachal Pradesh and Jammu-Kashmir-Ladakh-Gilgit-Baltistan-Muzaffarabad during 29th June-5th July, with gusty winds (speed reaching 30-40 kmph gusting to 50 kmph) likely over Uttarakhand during 29th June-1st July.
- ❖ **Isolated thunderstorm, lightning & gusty winds (speed reaching 40-50 kmph gusting to 60 kmph)** likely over Haryana Chandigarh & Delhi and Punjab during 1st-5th July; East Uttar Pradesh and West Uttar Pradesh during 29th June-5th July; West Rajasthan during 2nd-5th July; East Rajasthan on 30th June and during 3rd-5th July, with gusty winds (speed reaching 30-40 kmph gusting to 50 kmph) likely over West Rajasthan during 29th June-1st July.
- ❖ **Isolated thunderstorm & lightning** likely over Uttarakhand during 2nd-5th July.
- ❖ **Isolated heavy rainfall** likely over Jammu-Kashmir-Ladakh-Gilgit-Baltistan-Muzaffarabad and Punjab during 2nd-4th July; Himachal Pradesh on 1st July and during 4th-5th July; Uttarakhand during 29th-30th June and during 4th-5th July; Haryana Chandigarh & Delhi during 1st-3rd July; West Uttar Pradesh during 30th June-2nd July; East Uttar Pradesh during 29th June-2nd July; East Rajasthan on 29th June and during 2nd-5th July with isolated **very heavy rainfall** also likely over Himachal Pradesh during 2nd-3rd July; Uttarakhand during 1st-2nd July.
- ❖ **Thundersquall (wind speed reaching 50-60 kmph gusting to 70 kmph)** likely over East Rajasthan on 29th June and during 1st-2nd July.
- ❖ **Duststorm** activity likely over West Rajasthan during 2nd-5th July.

Central India:

- ❖ **Isolated to Scattered** rainfall likely over East Madhya Pradesh and West Madhya Pradesh during 29th-30th June.
- ❖ **Fairly Widespread to Widespread** rainfall likely over East Madhya Pradesh and West Madhya Pradesh during 1st-5th July; Chhattisgarh and Vidarbha during 29th June-5th July.
- ❖ **Isolated thunderstorm, lightning & gusty winds (speed reaching 40-50 kmph gusting to 60 kmph)** likely over East Madhya Pradesh and West Madhya Pradesh during 29th June-3rd July; Vidarbha during 29th June-2nd July.
- ❖ **Isolated thunderstorm & lightning** likely over Chhattisgarh during 29th June-3rd July.
- ❖ **Isolated heavy rainfall** likely over East Madhya Pradesh and West Madhya Pradesh during 29th June-1st July and on 5th July; Vidarbha during 29th June-2nd July; Chhattisgarh during 29th June-5th July with isolated **very heavy rainfall** also likely over East Madhya Pradesh and West Madhya Pradesh during 2nd-4th July; Vidarbha during 3rd-4th July.

East India:

- ❖ **Fairly Widespread to Widespread** rainfall likely over Andaman & Nicobar Islands, Gangetic West Bengal and Sub-Himalayan West Bengal & Sikkim during 29th June-5th July; Jharkhand during 30th June-4th July; Bihar during 29th June-1st July; Odisha during 30th June-5th July.
- ❖ **Isolated to Scattered** rainfall likely over Jharkhand on 29th June and on 5th July; Bihar during 2nd-5th July; Odisha on 29th June.
- ❖ Isolated **thunderstorm, lightning & gusty winds (speed reaching 40-50 kmph gusting to 60 kmph)** likely over Andaman & Nicobar Islands, Jharkhand and Odisha during 29th June-5th July; Gangetic West Bengal during 29th June-3rd July; Bihar during 29th June-1st July, with gusty winds (speed reaching 30-40 kmph gusting to 50 kmph) likely over Sub-Himalayan West Bengal & Sikkim during 29th June-3rd July; Bihar during 2nd-5th July.
- ❖ Isolated **heavy rainfall** likely over Sub-Himalayan West Bengal & Sikkim on 29th June and on 1st July; Gangetic West Bengal on 1st July and on 4th July; Jharkhand during 30th June-1st July; Odisha during 29th-30th June and on 5th July with isolated **very heavy rainfall** also likely over Sub-Himalayan West Bengal & Sikkim on 30th June; Gangetic West Bengal on 5th July; Bihar during 29th June-1st July; Odisha during 1st-4th July.

Northeast India:

- ❖ **Fairly Widespread to Widespread** rainfall likely over Arunachal Pradesh during 29th June-2nd July; Assam & Meghalaya during 29th June-3rd July; Nagaland, Manipur, Mizoram & Tripura during 29th June-5th July.
- ❖ **Isolated to Scattered** rainfall likely over Arunachal Pradesh during 3rd-5th July; Assam & Meghalaya during 4th-5th July.
- ❖ Isolated **thunderstorm & lightning** likely over Arunachal Pradesh, Assam & Meghalaya and Nagaland, Manipur, Mizoram & Tripura during 29th June-2nd July.
- ❖ **Heavy to very heavy rainfall at many places with extremely heavy rainfall likely at isolated places over Sub-Himalayan West Bengal & Sikkim on 29th June.**
- ❖ Isolated **heavy rainfall** likely over Arunachal Pradesh during 30th June-2nd July; Assam & Meghalaya during 1st-2nd July; Nagaland, Manipur, Mizoram & Tripura during 29th June-2nd July with isolated **very heavy rainfall** also likely over Arunachal Pradesh on 29th June; Assam & Meghalaya during 29th-30th June.

West India:

- ❖ **Fairly Widespread to Widespread** rainfall likely over Konkan & Goa during 29th June-5th July; Gujarat Region and Madhya Maharashtra during 3rd-5th July.
- ❖ **Isolated to Scattered** rainfall likely over Gujarat Region and Madhya Maharashtra during 29th June-2nd July; Marathawada and Saurashtra & Kutch during 29th June-5th July.
- ❖ Isolated **thunderstorm, lightning & gusty winds (speed reaching 40-50 kmph gusting to 60 kmph)** likely over Gujarat Region, Konkan & Goa, Madhya Maharashtra, Marathawada and Saurashtra & Kutch during 29th June-3rd July.
- ❖ **Heavy to very heavy rainfall at many places with extremely heavy rainfall likely at isolated places over Konkan & Goa on 29th and on 02nd & 03rd July; Madhya Maharashtra on 02nd & 03rd July.**
- ❖ Isolated **heavy rainfall** likely over Konkan & Goa on 29th June and during 2nd-3rd July; Madhya Maharashtra and Marathawada during 2nd-3rd July; Gujarat Region on 29th June and on 2nd July; Saurashtra & Kutch during 3rd-5th July with isolated **very heavy rainfall** also likely over Konkan & Goa during 30th June-1st July and during 4th-5th July; Madhya Maharashtra during 29th June-1st July and during 4th-5th July; Gujarat Region during 3rd-5th July.

South Peninsular India:

- ❖ **Isolated to Scattered** rainfall likely over Rayalaseema, South Interior Karnataka and Tamil Nadu, Puducherry & Karaikal during 29th June-5th July; North Interior Karnataka during 29th-30th June and on 3rd July; Coastal Andhra Pradesh & Yanam during 29th June-3rd July; Telangana on 30th June.
- ❖ **Fairly Widespread to Widespread** rainfall likely over Coastal Karnataka, Kerala & Mahe and Lakshadweep during 29th June-5th July; North Interior Karnataka during 1st-2nd July and during 4th-5th July; Coastal Andhra Pradesh & Yanam during 4th-5th July; Telangana on 29th June and during 1st-5th July.
- ❖ Isolated **thunderstorm, lightning & gusty winds (speed reaching 40-50 kmph gusting to 60 kmph)** likely over Coastal Andhra Pradesh & Yanam, Kerala & Mahe and Tamil Nadu, Puducherry & Karaikal during 29th June-3rd July; Lakshadweep during 29th June-2nd July; North Interior Karnataka during 29th-30th June; Rayalaseema during 1st-3rd July, with gusty winds (speed reaching 30-40 kmph gusting to 50 kmph) likely over Coastal Karnataka during 29th June-5th July; Rayalaseema during 29th-30th June; Telangana during 29th June-1st July.
- ❖ Isolated **heavy rainfall** likely over Tamil Nadu, Puducherry & Karaikal during 29th-30th June and during 3rd-5th July; Kerala & Mahe and North Interior Karnataka during 1st-5th July; Coastal Karnataka and Lakshadweep on 29th June; South Interior Karnataka during 30th June-2nd July; Coastal Andhra Pradesh & Yanam on 29th June and during 2nd-3rd July; Telangana during 29th June-5th July with isolated **very heavy rainfall** also likely over Kerala & Mahe during 29th-30th June; Coastal Karnataka during 30th June-5th July; South Interior Karnataka during 3rd-5th July.

Forecast of maximum/day temperatures:

- ❖ Gradual fall in maximum temperatures likely over Northwest India by 4-5°C till 04th July and no significant change thereafter.
- ❖ Gradual fall in maximum temperatures likely over Maharashtra by 3-4°C till 3rd July and no significant change thereafter.

- ❖ No significant change in maximum temperatures likely over Gujarat till 01st July and gradual fall by 3-4°C thereafter.
- ❖ No significant change in maximum temperatures likely over Madhya Pradesh till 02nd July and gradual fall by 2-4°C thereafter.
- ❖ No significant change in maximum temperatures likely over the rest parts of country till 05th July, 2026.

Heat Wave, Hot & Humid weather and Warm Night conditions warning:

- ❖ **Heat wave** conditions very likely in isolated pockets over East Uttar Pradesh on 29th June; Haryana Chandigarh & Delhi during 29th-30th June.

Fisherman Warning:

Fishermen are advised not to venture into the following areas:

Arabian Sea:

- ❖ Along and off Somalia coasts and parts of southwest and westcentral Arabian sea during 29th June to 04th July.
- Along and off Oman coasts and parts of southwest and westcentral Arabian sea during 01st June to 04th July.
- Along & off Gujarat coast during 01st to 4th July. Along & off Konkan, goa & Karnataka coast and adjoining eastcentral Arabian sea, gulf of manner & adjoining Comorin area.

Bay of Bengal:

- ❖ Over south Sri Lanka coasts adjoining southwest & southeast Bay of Bengal till 4th July along & off Kerala coasts, Lakshadweep area till 03rd July. over westcentral Bay of Bengal and along & off north Andhra Pradesh coasts on 29th June, 2nd & 3rd July. Over Andaman Sea during 30th June to 03rd July.

Weather conditions and forecast over Delhi/NCR during 29th June -02nd July, 2026 (Annexure IV)

For more details, kindly refer National Weather Bulletin:

https://mausam.imd.gov.in/responsive/all_india_forecast_bulletin.php

For District wise warnings refer: <https://mausam.imd.gov.in/responsive/districtWiseWarningGIS.php>

For Fishermen warning refer <https://rsmcnewdelhi.imd.gov.in/fishermenwarning.php>

Significant rainfall recorded (in cm) (from 0830 hours IST of yesterday to 0830 hours IST of today):

Arunachal Pradesh : M.O. Pasighat (obs) 23

Assam & Meghalaya : RKM Sohra 22

Andaman & Nicobar islands: Mayabunder 7

Sub-Himalayan west Bengal & Sikkim: Sankosh 21

Odisha: Raighat(dist.-Balasore) 9

Bihar: Saraigarh Bhaptiyahi(Supaul) 20

Uttarakhand: Berinag 10, Nainital 9

East Uttar Pradesh: Katarniaghat (Bahraich) 10

East Rajasthan: Arond(prg) 9

West Madhya Pradesh: Mandsaur 8

Konkan & Goa: Mhasala (Raigad) 24

Madhya Maharashtra : Lonawala(Pune) 12

Tamil Nadu, Puducherry & Karaikal: Chinnakalar (dist coimbatore) 9, Vennavalkudi (dist pudukkottai) 7,

Kerala & Mahe: Kochi c.i.a.l. (dist ernakulam) 9, Vaikom (dist kottayam) 9, Perumpavur (dist ernakulam) 8, kudulu (dist kasargod) 8, Urumi (dist kozhikode) 7

Coastal Karnataka: Honavar obsy (dist utara kannada) 13, Manki (dist Uttara Kannada) 10, Kumta (dist utara kannada) 9, Karwar obsy (dist utara kannada) 8, Ankola (dist utara kannada) 8, Gokarna (dist utara kannada) 7,

Coastal Andhra Pradesh & Yanam: Macherla (dist palnadu) 8,

Telangana: Bonakal (dist khammam) 11, Navipet (dist nizamabad) 8, Mallial (dist Jagtial) 7, Mallapur (dist jagtial) 7, Chandurthi (dist rajanna sircilla) 7, Dhar palle (dist Nizamabad) 7, Zaffergadh (dist jangaon) 7

Gusty winds (in >=40 kmph) (from 0830 hours IST of yesterday to 0830 hours IST of today):

- ❖ **Andaman & Nicobar Islands:** Shri Vijayapuram 51, Shri Vijayapuram 51
- ❖ **Odisha:** Puri 46
- ❖ **Jharkhand:** BAHARAGORA AWS 48
- ❖ **Bihar:** Madhepura 50
- ❖ **Uttarakhand:** Pantnagar 44

- ❖ **Punjab:** LUDHIANA 44
- ❖ **Haryana:** FATEHABAD 50, HISAR 41, KAITHAL 41, JIND 50, ROHTAK 68
- ❖ **East Uttar Pradesh:** Lucknow (AP) 46, GORAKHPUR(IAF) 41
- ❖ **East Rajasthan:** DABOK 45
- ❖ **West Madhya Pradesh:** Mandsaur 50, Neemuch 44, Guna 43, Sehore 43, Sheopur - 39 kmph, Gwalior 37, Ashoknagar 37, Shivpuri 35, Rajgarh 31, Agar 31, Betul 30, Barwani 30, Hosanagabad 30, Bhopal 30
- ❖ **Konkan & Goa:** Devgad (Sindhudurg) 50, Alibag (Raigad) 48
- ❖ **Madhya Maharashtra :** Khutbav Daund (Puune) 48, Narayangaon (Pune) 48
- ❖ **Marathawada:** Vaijnath (Beed) 46, Chakur (Latur) 44
- ❖ **Saurashtra & Kutch:** Bhavnagar 50
- ❖ **Tamil Nadu, Puducherry & Karaikal:** Dindigul 52,
- ❖ **Kerala & Mahe:** Thirussur 48
- ❖ **Coastal Karnataka:** Dakshin Kannada 43
- ❖ **North Interior Karnataka:** Kalaburgi 54
- ❖ **South Interior Karnataka:** Shivamogga 52
- ❖ **Coastal Andhra Pradesh & Yanam:** Srikakulam 46
- ❖ **Rayalaseema:** Anantpur 52
- ❖ **Telangana:** Suryapet and Karimnagar 61

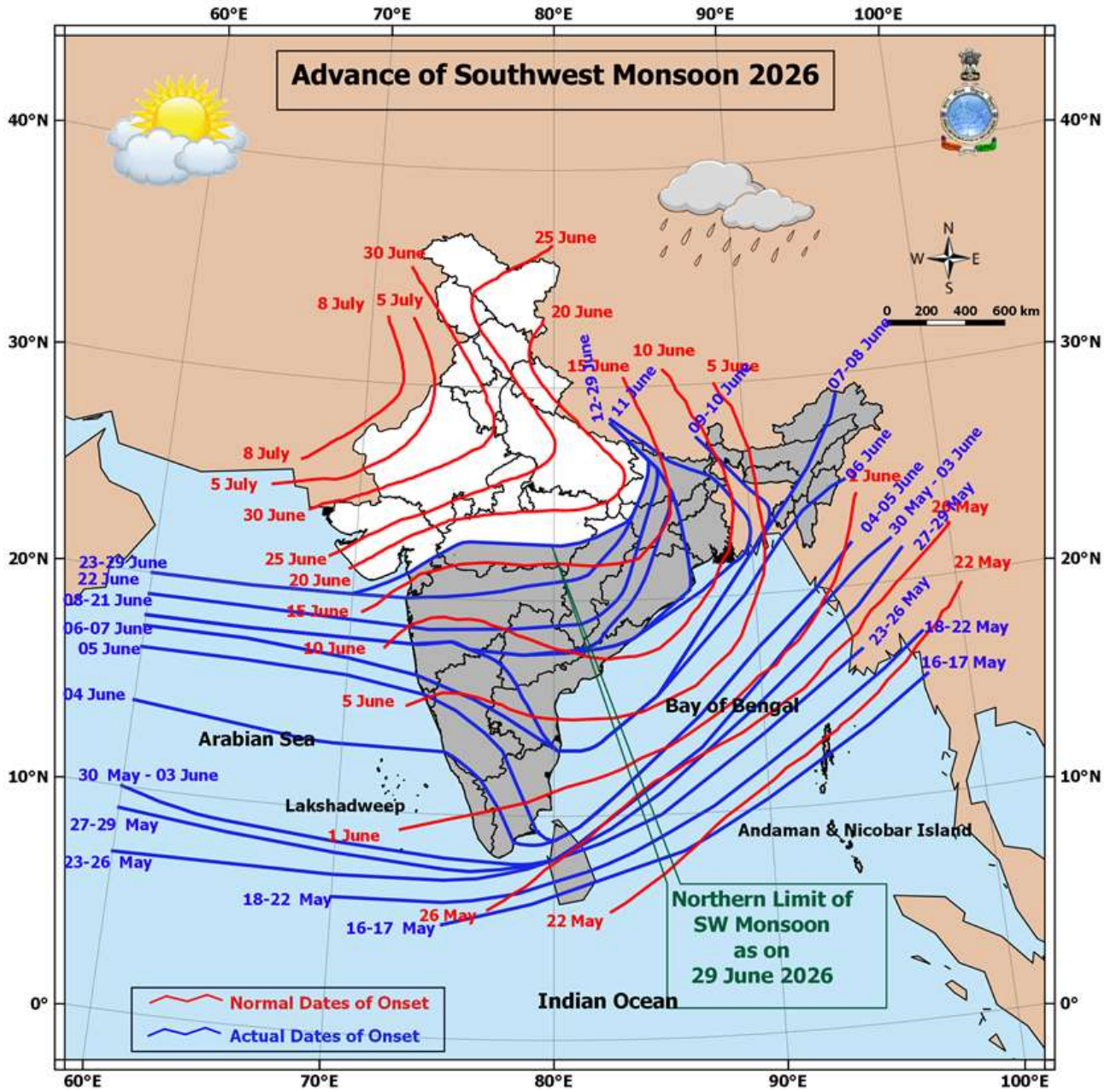
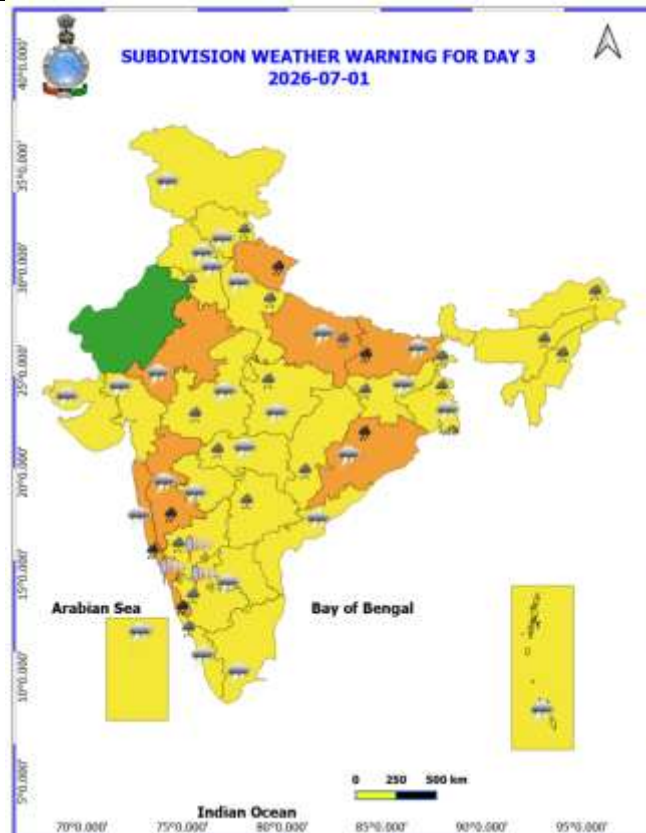
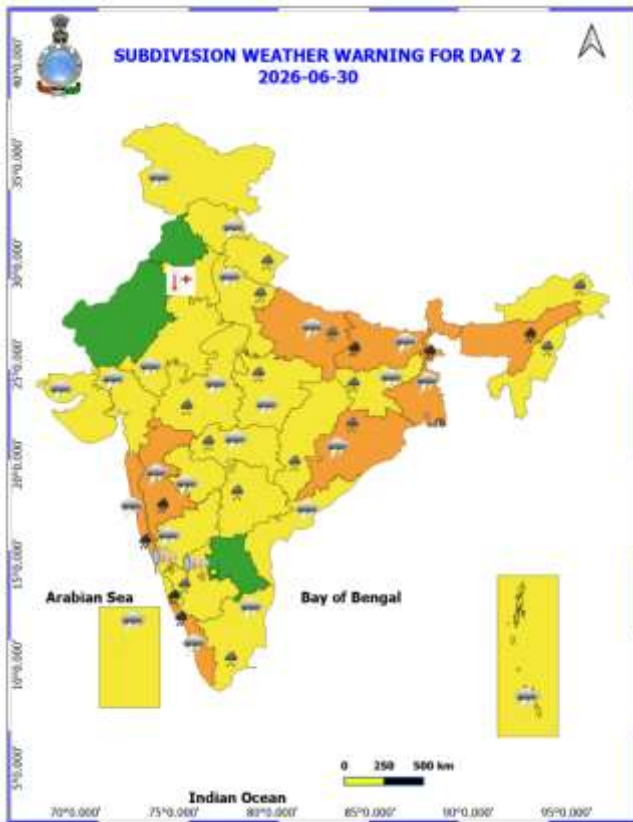
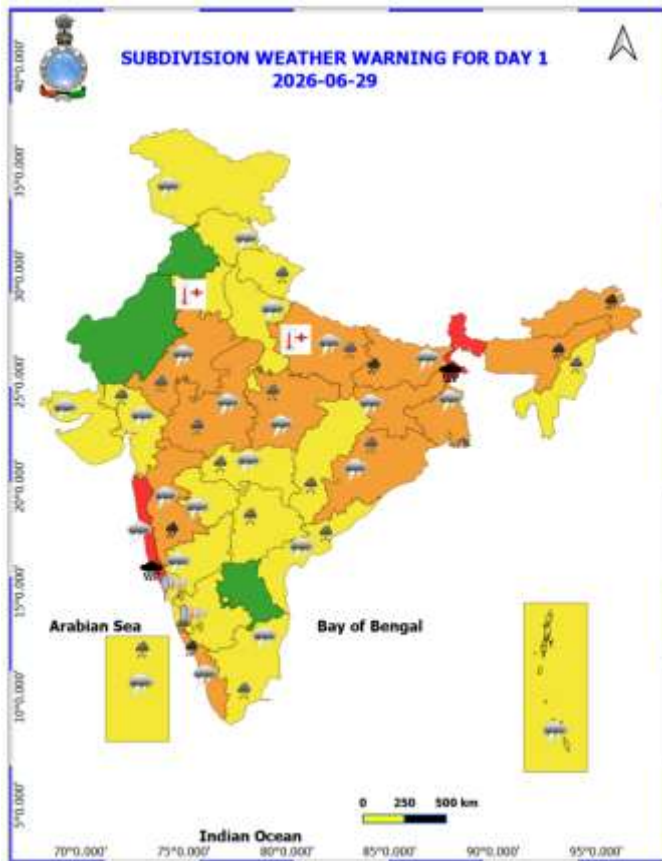
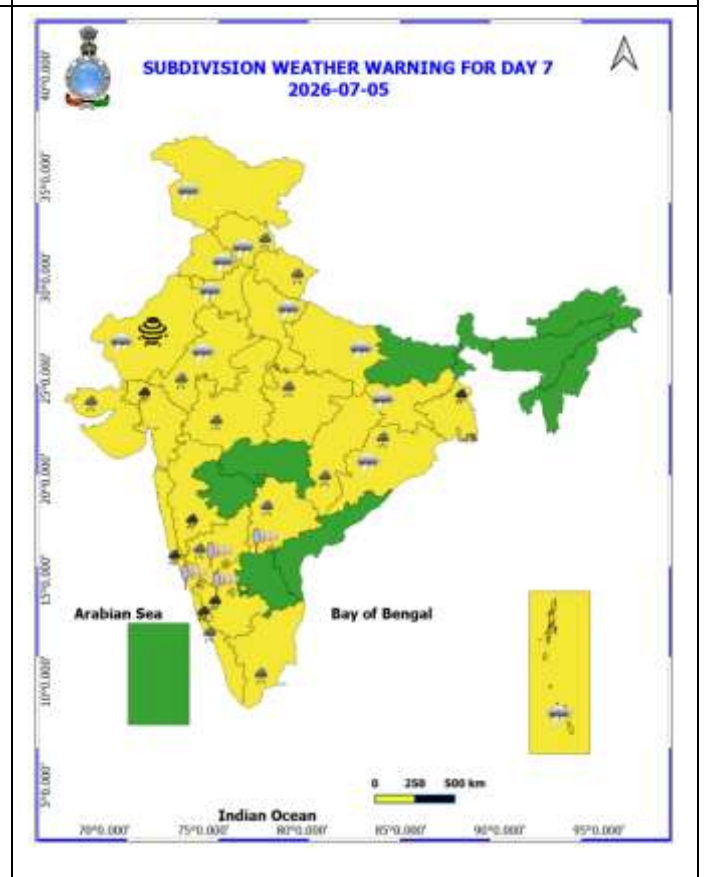
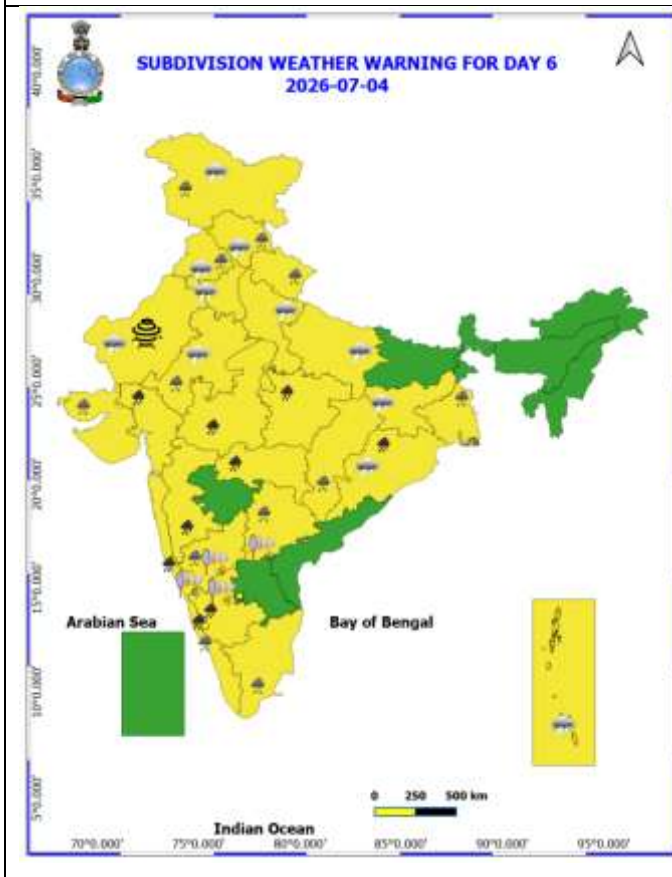
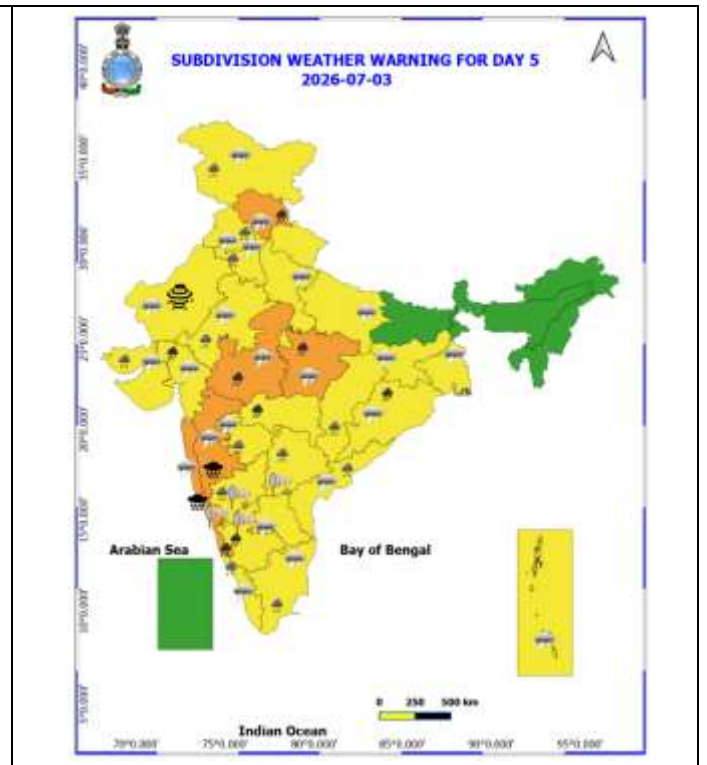
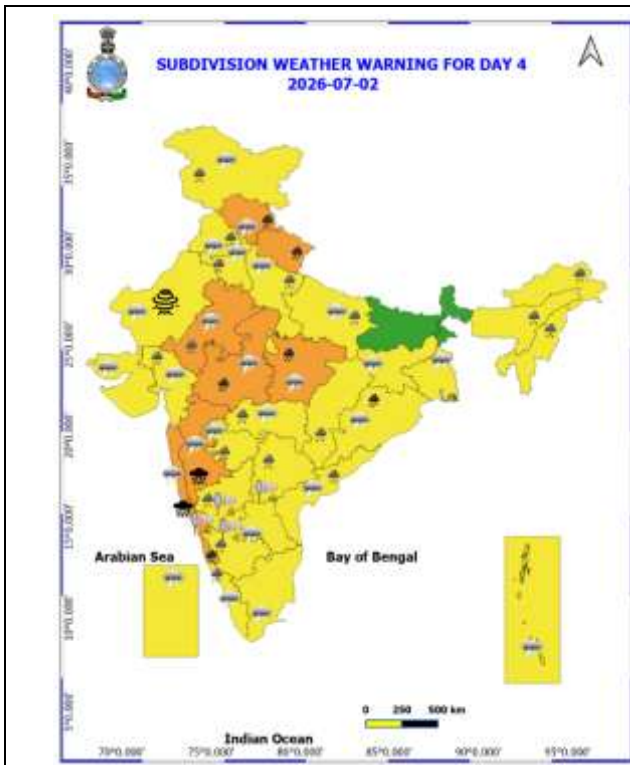


Table-1								
7 Days Rainfall Forecast								
S.No.	Subdivision	29- Jun	30- Jun	1- Jul	2- Jul	3- Jul	4- Jul	5- Jul
		Day 1	Day 2	Day 3	Day 4	Day 5	Day 6	Day 7
1	ANDAMAN & NICOBAR ISLANDS	WS	WS	WS	WS	WS	WS	WS
2	ARUNACHAL PRADESH	WS	FWS	FWS	FWS	SCT	SCT	SCT
3	ASSAM & MEHGHALAYA	WS	WS	FWS	FWS	FWS	SCT	SCT
4	NAGALAND, MANIPUR, MIZORAM AND TRIPURA	WS	FWS	WS	FWS	FWS	FWS	FWS
5	SUB HIMALAYAN WEST BENGAL & SIKKIM	WS	WS	WS	FWS	FWS	FWS	FWS
6	GANGETIC WEST BENGAL	FWS	FWS	FWS	FWS	FWS	WS	WS
7	ODISHA	SCT	FWS	FWS	WS	WS	WS	WS
8	JHARKHAND	SCT	WS	WS	FWS	FWS	FWS	SCT
9	BIHAR	FWS	FWS	FWS	SCT	SCT	ISOL	ISOL
10	EAST UTTAR PRADESH	SCT	FWS	FWS	FWS	FWS	SCT	SCT
11	WEST UTTAR PRADESH	ISOL	SCT	FWS	FWS	FWS	FWS	SCT
12	UTTARAKHAND	FWS	FWS	WS	WS	FWS	FWS	FWS
13	HARYANA, CHANDIGARH & DELHI	ISOL	ISOL	SCT	FWS	FWS	FWS	SCT
14	PUNJAB	ISOL	ISOL	SCT	FWS	FWS	FWS	SCT
15	HIMACHAL PRADESH	SCT	SCT	FWS	WS	WS	FWS	FWS
16	JAMMU AND KASHMIR AND LADAKH	SCT	SCT	FWS	WS	WS	WS	FWS
17	WEST RAJASTHAN	ISOL	ISOL	ISOL	ISOL	SCT	SCT	SCT
18	EAST RAJASTHAN	SCT	SCT	SCT	FWS	FWS	FWS	FWS
19	WEST MADHYA PRADESH	SCT	SCT	FWS	FWS	WS	WS	FWS
20	EAST MADHYA PRADESH	SCT	SCT	FWS	FWS	WS	WS	WS
21	GUJRAT REGION	SCT	SCT	SCT	SCT	FWS	FWS	FWS
22	SAURASHTRA & KUTCH	ISOL	ISOL	ISOL	ISOL	SCT	SCT	SCT
23	KONKAN & GOA	WS	WS	WS	WS	WS	WS	WS
24	MADHYA MAHARASHTRA	SCT	SCT	SCT	SCT	FWS	FWS	FWS
25	MARATHWADA	SCT	SCT	SCT	SCT	SCT	SCT	SCT
26	VIDARBHA	FWS	FWS	FWS	WS	WS	WS	FWS
27	CHHATTISGARH	FWS	FWS	WS	WS	WS	WS	WS
28	COASTAL ANDHRA PRADESH	SCT	SCT	SCT	SCT	SCT	FWS	FWS
29	TELANGANA	FWS	SCT	FWS	FWS	FWS	FWS	FWS
30	RAYALASEEMA	SCT	SCT	SCT	SCT	ISOL	ISOL	ISOL
31	TAMILNADU & PUDUCHERRY	ISOL	ISOL	ISOL	ISOL	ISOL	ISOL	ISOL
32	COSTAL KARNATAKA	WS	WS	WS	WS	WS	WS	WS
33	NORTH INTERIOR KARNATAKA	SCT	SCT	FWS	FWS	SCT	FWS	FWS
34	SOUTH INTERIOR KARNATAKA	SCT	SCT	SCT	SCT	SCT	SCT	SCT
35	KERALA AND MAHE	WS	WS	WS	WS	WS	WS	WS
36	LAKSHADWEEP	WS	WS	WS	WS	WS	WS	WS

- As the lead period increases forecast accuracy decrease.





- Action may be taken based on ORANGE AND REDCOLOUR warnings.
- Vulnerable regions likely urban and hilly areas action may be initiated for heavy rainfall warning.
- As the lead period increases forecast accuracy decreases.

Detailed district-wise Multi-Hazard weather warning for next five days available at <https://mausam.imd.gov.in/responsive/districtWiseWarningGIS.php>

Weather forecast over Delhi/NCR during 29th June to 02nd July 2026**Past Weather:**

There has been rise in maximum temperatures up to 1°C and no large change in minimum temperatures over Delhi during past 24 hours. The maximum temperatures were found 42-43 °C and the minimum temperatures are in the range 28-31°C respectively during past 24 hours over Delhi. The minimum temperatures are appreciably above normal (3.1°C to 5.0°C) at a few places, and above normal (1.6°C to 3.0°C) over remaining parts of Delhi. The maximum temperatures were markedly above normal (5.1°C or more) at isolated places, appreciably above normal (3.1°C to 5.0°C) at many places and above normal (1.6°C to 3.0°C) over remaining parts of Delhi. Partly cloudy sky with surface wind speed 20 kmph gusting to 56 kmph from the southwest direction prevailed over Delhi during past 24 hours. Very light to light rain observed at isolated places over Delhi during past 24 hours. Partly cloudy sky with surface wind speeds up to 20 kmph likely to prevailed from the west direction over the region in the forenoon today.

Weather Forecast:

29.06.2026: Partly cloudy sky. Heat wave conditions are likely to occur at isolated places over Delhi. A spell of very light to light rain accompanied with thunderstorm/lightning/dust storm and strong surface winds speed 30-40 kmph gusting to 50 kmph towards afternoon/evening at isolated places over Delhi. The maximum temperatures over Delhi are likely to be in the range of 41-43°C. The maximum temperatures will be appreciably above normal (3.1°C to 5.0°C) at many places with markedly above normal (5.1°C or more) at isolated places over Delhi. The predominant surface wind is likely to be from the west direction with surface wind speed reaching up to 25 kmph during the afternoon hours. The wind speed will decrease becoming up to 22 kmph from the west direction during evening and night.

30.06.2026: Partly cloudy sky. A spell of very light to light rain accompanied with thunderstorm/lightning/dust storm and strong surface winds speed 40-50 kmph gusting to 60 kmph towards afternoon/evening. The maximum and minimum temperatures over Delhi are likely to be in the range of 39°C to 41°C and 28°C to 30°C, respectively. The minimum temperature will be above normal (1.6°C to 3.0°C) at isolated places with near normal (-1.5°C to 1.5°C) at many places, and the maximum temperatures will be above normal (1.6°C to 3.0°C) at many places with appreciably above normal (3.1°C to 5.0°C) at isolated places over Delhi. The predominant surface wind is likely to be from west direction with surface wind speed reaching up to 22 kmph during the morning hours. The wind speed will increase becoming up to 25 kmph from the west direction during the afternoon. The wind speed will decrease becoming up to 22 kmph from the west direction during evening and night.

01.07.2026: Generally cloudy sky. A spell of very light to light rain accompanied with thunderstorm/lightning and strong surface winds speed 40-50 kmph gusting to 60 kmph towards afternoon/evening. The maximum and minimum temperatures over Delhi are likely to be in the range of 36°C to 38°C and 27°C to 29°C, respectively. The minimum temperature will be near normal (-1.5°C to 1.5°C) at most places, and the maximum temperatures will be near normal (-1.5°C to 1.5°C) at most places over Delhi. The predominant surface wind is likely to be from west direction with surface wind speed reaching up to 22 kmph during the morning hours. The wind speed will increase becoming up to 25 kmph from the west direction during the afternoon. The wind speed will decrease becoming up to 22 kmph from the west direction during evening and night.

02.07.2026: Generally cloudy sky. A spell of light to moderate rain accompanied with thunderstorm/lightning and strong surface winds speed 40-50 kmph gusting to 60 kmph towards morning/forenoon. Another spell of very light to light rain accompanied with thunderstorm/lightning and strong surface winds speed 40-50 kmph gusting to 60 kmph towards afternoon/evening. The maximum and minimum temperatures over Delhi are likely to be in the range of 34°C to 36°C and 23°C to 25°C, respectively. The minimum temperature will be appreciably below normal (-3.1°C to -5.0°C) at most places, and maximum temperatures will be below normal (-1.6°C to -3.0°C) at most places over Delhi. The predominant surface wind is likely to be from the northwest direction with wind reaching up to 20 kmph during the morning hours. The surface wind speed will decrease becoming up to 15 kmph from the west direction during the afternoon. The wind speed will decrease becoming up to 10 kmph from the northeast direction during evening and night.

Impact expected and Action Suggested due to thunderstorm with lightning/gusty winds:

Thunderstorms accompanied with lightning and gusty winds (40–50 kmph reaching up to 60 kmph) with dust-raising surface winds are likely to occur.

- **Expected Impacts:** Breaking of tree branches and uprooting of large trees, falling of dead tree limbs, Damage to standing crops, Minor to major damage to power and communication lines due to falling branches, Partial damage to vulnerable structures due to strong winds, Loose objects may get blown away
- **Advisory for Public Safety:** Keep a close watch on weather updates and worsening conditions, stay indoors and avoid unnecessary travel, Close windows and doors securely, take shelter in safe places and avoid open areas, do not take shelter under trees, do not lie on concrete floors or lean against concrete walls during lightning activity, unplug electrical and electronic appliances, immediately move out of water bodies, stay away from objects that conduct electricity

Citizens are advised to remain alert and follow safety precautions to avoid any loss of life or property.

Impact expected and action suggested due to isolated thunderstorm with lightning, gusty/squally winds

- ❖ **Thundersquall (wind speed reaching 50-60 kmph gusting to 70 kmph)** likely over East Rajasthan on 29th June and during 1st-2nd July.

Impact expected:

- Breaking of tree branches, uprooting of large avenue trees. Large dead limbs blown from trees. Damage to Standing crops.
- Minor to Major damage to banana and papaya trees.
- Minor to major damage to power and communication lines due to breaking of branches.
- Strong wind/hail may damage plantation, horticulture and standing crops.
- Partial damage to vulnerable structures due to strong winds.
- Minor damage to kutcha houses/walls and huts.
- Loose objects may fly.

Action suggested:

- People are advised to keep a watch on the weather for worsening conditions and be ready to move to safer places accordingly.
- Stay indoors, close windows & doors and avoid travel if possible.
- Take safe shelters; do not take shelter under trees.
- Do not lie on concrete floors and do not lean against concrete walls.
- Unplug electrical/ electronic appliances.
- Immediately get out of water bodies.
- Keep away from all the objects that conduct electricity.

Impact Expected & Action Suggested due to heavy/very heavy/ Extremely rainfall over

- ❖ Heavy to very heavy rainfall at many places with extremely heavy rainfall likely at isolated places over Sub-Himalayan West Bengal & Sikkim on 29th June and over Konkan & Goa on 29th and on 02nd & 03rd July; Madhya Maharashtra on 02nd & 03rd July.

Impact Expected

- Localized Flooding of roads, water logging in low lying areas and closure of underpasses mainly in urban areas.
- Occasional reduction in visibility due to heavy rainfall.
- Disruption of traffic in major cities due to water logging in roads leading to increased travel time.
- Minor damage to kutcha roads.
- Possibilities of damage to vulnerable structure.
- Localized Landslides/Mudslides/landslips/mudslips/landsinks/mudsinks.
- Damage to horticulture and standing crops in some areas due to inundation.

- It may lead to riverine flooding in some river catchments (for riverine flooding please visit Web page of CWC)

Action Suggested

- Check for traffic congestion on your route before leaving for your destination.
- Follow any traffic advisories that are issued in this regard.
- Avoid going to areas that face the water logging problems often.
- Avoid staying in vulnerable structure.

Impact expected and action suggested due to Heat wave/severe heat wave conditions:

- ❖ **Heat wave** conditions very likely in isolated pockets over East Uttar Pradesh on 29th June; Haryana Chandigarh & Delhi during 29th-30th June.

Alert Areas

- High temperature & increased likelihood of heat illness symptoms in people who are either exposed to sun for a prolonged period or doing heavy work.
- High health concern for vulnerable people e.g. infants, elderly, people with chronic diseases.
- Avoid heat exposure– keep cool. Avoid dehydration.
- Drink sufficient water- even if not thirsty.
- Use ORS, homemade drinks like lassi, torani (rice water), lemon water, buttermilk, etc. to keep yourself hydrated.

Agromet advisories for likely impact of Heavy Rainfall

- In **Arunachal Pradesh**, ensure proper drainage in vegetables, maize, rice nursery and other crop fields to prevent waterlogging. Harvest mature vegetables and fruits to avoid crop losses.
- In **Assam**, drain out excess water from rice nurseries, jute, ginger, turmeric, vegetables, banana, citrus and papaya. Avoid nursery sowing of *Sali* rice and sowing of jute, maize and vegetables during heavy rainfall. Cover the already seeded area with natural mulching materials like straw, farm residues etc. Provide mechanical support to the sugarcane crop to prevent lodging.
- In **Meghalaya**, ensure proper drainage channels in rice nurseries, maize, ginger, cowpea, vegetable fields and banana plantations. Protect young seedlings from direct exposure to heavy rainfall. Use propping (bamboo or wooden poles) to support heavily laden plants.
- In **Manipur**, undertake harvesting of pre-*kharif* rice and store the produce in safe place. Avoid transplanting of rice during heavy rainfall. Ensure proper drainage in soybean, chilli, ginger, turmeric, banana and other crop fields and newly transplanted seedlings and nursery crops to avoid water stagnation.
- In **Tripura**, ensure adequate drainage arrangements to remove excess water from rice and vegetable fields during heavy rainfall.
- In **Sub Himalayan West Bengal**, avoid nursery sowing of rice during heavy rainfall; protect already sown rice nursery beds with straw mulch, dry grass, or temporary polythene / agro-net covers to prevent seed washing, poor germination and seedling loss. Drain out excess water from jute, ginger, chilli, tomato and dalley khorsani fields and nurseries of *kharif* rice, finger millet and vegetables.
- In **Odisha**, make provision to drain out excess rain water from fields of maize, millets and pulse crops.
- In **Bihar**, harvest the mature pods of summer green gram and keep harvested produce in safer places. Provide adequate drainage facilities in rice nurseries and maize fields.
- In **Madhya Pradesh**, harvest mature green gram, vegetables and fruits and store the produce in safe place.
- In **Chhattisgarh**, ensure proper drainage in nurseries of rice and vegetables.
- In **Konkan** and *ghat* areas of **Madhya Maharashtra**, make arrangement to drain out excess water from nurseries of rice, finger millet and vegetables.
- In **Keralam**, drain out excess water from banana, coconut, cardamom, ginger, black pepper and vegetables. Provide staking support in banana plants and strengthen the pandals of vegetable crops. Avoid transplanting of rice during heavy rain.
- In **Tamil Nadu**, undertake harvesting of matured pearl millet and picking of cotton during clear weather and store the harvested produce at safer places.

- In **Coastal Karnataka**, ensure proper drainage in rice seedbeds and fruit orchards to prevent water stagnation.
- In **Coastal Andhra Pradesh**, maintain adequate drainage in rice nursery, maize fields and horticultural crops (mango, banana etc.) to avoid water stagnation.

Agromet advisories for likely impact of High temperatures / Heat Waves

- In **Haryana** and **East Uttar Pradesh**, apply light irrigation as per requirement in vegetable crops and fruit orchards. Carry out mulching with crop residue, straw or polythene to conserve soil moisture. Use temporary shade nets to protect the fruit plants from high temperatures.

Agromet advisories for likely impact of Thunderstorm / Gusty Winds

- Shift the harvested produce in safer places or cover the produce with tarpaulin sheets in the fields. Tie the harvested crops securely and cover them to minimize the risk of displacement from strong surface winds.
- Provide mechanical support to horticultural crops and staking or support to vegetables and young fruit plants / fruit-bearing plants to avoid lodging due to strong winds.

Livestock / Poultry / Fisheries

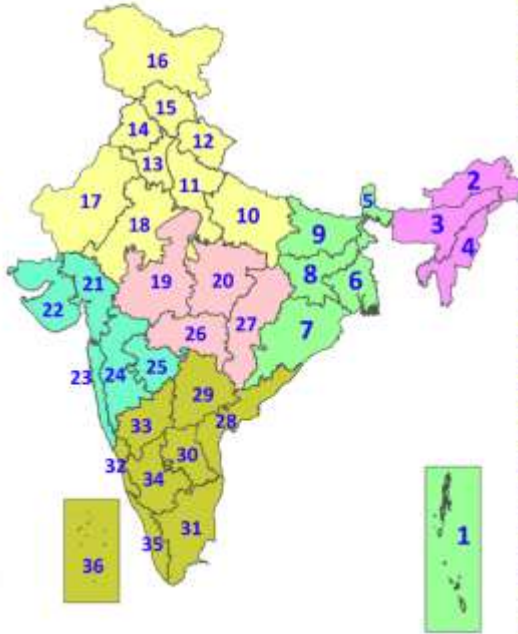
- Keep the animals inside the shed during heavy rainfall and provide them balanced feed.
- Store the feed and fodder in a safe place to prevent spoilage.
- In regions with high temperatures and heat wave conditions, provide clean, cool drinking water to animals, and cover the roofs of poultry sheds with grass to reduce the adverse effects of heat.
- Construct an outlet with proper netting around the ponds to drain excess water, thereby preventing fish from escaping in the event of overflow.

Legends & abbreviations:

- ❖ **Heavy Rain:**64.5-115.5mm; **Very Heavy Rain:**115.6-204.4mm; **Extremely Heavy Rain:** >204.4mm.
- ❖ **Obsy:** Observatory; Automatic Weather Station; **ARG:** Automatic Rain Gauge; **dist:** District; **NH:** National Highway; **KVK:** Krishi Vigyan Kendra; **DVC:** Damodar Valley Corporation; **PTO:** Part Time Office, **Aero:** Aerodrome, **IAF:** Indian Air Force.
- ❖ **Region wise classification of meteorological Sub-Divisions:**
 - **Northwest India:** Western Himalayan Region (Jammu-Kashmir-Ladakh-Gilgit-Baltistan-Muzaffarabad, Himachal Pradesh and Uttarakhand); Punjab, Haryana Chandigarh & Delhi; West Uttar Pradesh, East Uttar Pradesh, West Rajasthan and East Rajasthan.
 - **Central India:** West Madhya Pradesh, East Madhya Pradesh, Vidarbha and Chhattisgarh.
 - **East India:** Bihar, Jharkhand, Sub-Himalayan West Bengal & Sikkim; Gangetic West Bengal, Odisha and Andaman & Nicobar Islands.
 - **Northeast India:** Arunachal Pradesh, Assam & Meghalaya and Nagaland, Manipur, Mizoram & Tripura.
 - **West India:** Gujarat Region, Saurashtra & Kutch, Coastal Maharashtra (Konkan) & Goa, Madhya Maharashtra and Marathawada.
 - **South India:** Coastal Andhra Pradesh & Yanam, Telangana, Rayalaseema, Coastal Karnataka, North Interior Karnataka, South Interior Karnataka, Kerala & Mahe, Tamil Nadu, Puducherry & Karaikal and Lakshadweep.

LEGENDS

1. अंडमान और निकोबार द्वीपसमूह
2. अरुणाचल प्रदेश
3. असम और मेघालय
4. नागालैंड, मणिपुर, मिजोरम और त्रिपुरा
5. उप-हिमालयी पश्चिम बंगाल और सिक्किम
6. गंगीय पश्चिम बंगाल
7. ओडिशा
8. झारखंड
9. बिहार
10. पूर्वी उत्तर प्रदेश
11. पश्चिम उत्तर प्रदेश
12. उत्तराखंड
13. हरियाणा, चंडीगढ़ और दिल्ली
14. पंजाब
15. हिमाचल प्रदेश
16. जम्मू और कश्मीर और लद्दाख
17. पश्चिम राजस्थान
18. पूर्वी राजस्थान
19. पश्चिम मध्य प्रदेश
20. पूर्वी मध्य प्रदेश
21. गुजरात
22. सौराष्ट्र
23. कोंकण और गोवा
24. मध्य महाराष्ट्र
25. मराठवाड़ा
26. विदर्भ
27. छत्तीसगढ़
28. तटीय आंध्र प्रदेश और यनम
29. तेलंगाना
30. रायलसीमा
31. तमिलनाडु, पुडुचेरी और कराईकल
32. तटीय कर्नाटक
33. आंतरिक उत्तरी कर्नाटक
34. आंतरिक दक्षिणी कर्नाटक
35. केरल और माहे
36. लक्षद्वीप



1. Andaman & Nicobar Islands
2. Arunachal Pradesh
3. Assam & Meghalaya
4. Nagaland, Manipur, Mizoram & Tripura
5. Sub-Himalayan West Bengal & Sikkim
6. Gangetic West Bengal
7. Odisha
8. Jharkhand
9. Bihar
10. East Uttar Pradesh
11. West Uttar Pradesh
12. Uttarakhand
13. Haryana, Chandigarh & Delhi
14. Punjab
15. Himachal Pradesh
16. Jammu & Kashmir and Ladakh
17. West Rajasthan
18. East Rajasthan
19. West Madhya Pradesh
20. East Madhya Pradesh
21. Gujarat
22. Saurashtra
23. Konkan & Goa
24. Madhya Maharashtra
25. Marathwada
26. Vidarbha
27. Chhattisgarh
28. Coastal Andhra Pradesh & Yanam
29. Telangana
30. Rayalaseema
31. Tamilnadu, Puducherry & Karaikal
32. Coastal Karnataka
33. North Interior Karnataka
34. South Interior Karnataka
35. Kerala & Mahe
36. Lakshadweep

SPATIAL DISTRIBUTION (% of Stations reporting)

% Stations	Category	% Stations	Category
76-100	Widespread (WS/Most Places)	26-50	Scattered (SCT/A Few Places)
51-75	Fairly Widespread (FWS/Many Places)	1-25	Isolated (ISOL)

- | | | |
|----------------------|----------------------|--------------|
| Fog | Heavy Snow | Cold Wave |
| Heavy Rain | Dust Storm | Cold Day |
| Very Heavy Rain | Heat Wave | Ground Frost |
| Extremely Heavy Rain | Warm Night | |
| Thunder & Lightning | Hot Day | |
| Hailstorm | Hot & Humid | |
| Dust Raising Winds | Strong Surface Winds | |

COLOUR CODED WARNING

- No Warning (No Action)
- Watch (Be Aware)
- Alert (Be Prepared To Take Action)
- Warning (Take Action)

Probabilistic Forecast

Terms	Probability of Occurrence (%)
Unlikely	< 25
Likely	25 - 50
Very Likely	50 - 75
Most Likely	> 75

* Red colour warning does not mean "Red Alert". Red colour warning means "Take Action".
Forecast and Warning for any day is valid from 0830 hours IST of day till 0830 hours IST of next day.
For more details, kindly visit <https://mausam.imd.gov.in> or contact: 011-2434-4599
(Service to the Nation since 1875)

DEFINITION/CRITERIA

Rain/ Snow *	<p>Heavy: 64.5 to 115.5 mm/cm *</p> <p>Very Heavy: 115.6 to 204.4 mm/cm*</p> <p>Extremely Heavy: > 204.4 mm/cm *</p>
Heat Wave	<p>When maximum temperature of a station reaches $\geq 40^{\circ}\text{C}$ for plains and $\geq 30^{\circ}\text{C}$ for hilly regions</p> <p>(a) Based on Departure from normal</p> <p>Heat Wave: Maximum Temperature Departure from normal 4.5°C to 6.4°C.</p> <p>Severe Heat Wave: Maximum Temperature Departure from normal $\geq 6.5^{\circ}\text{C}$</p> <p>(b). Based on Actual maximum temperature</p> <p>Heat Wave: When actual maximum temperature $\geq 45^{\circ}\text{C}$.</p> <p>Severe Heat Wave: When actual maximum temperature $\geq 47^{\circ}\text{C}$</p> <p>(c). Criteria for heat wave for coastal stations</p> <p>When maximum temperature departure is $>4.5^{\circ}\text{C}$ from normal. Heat Wave may be described provided maximum temperature $\geq 37^{\circ}\text{C}$</p>
Warm Night	<p>When maximum temperature remains 40°C</p> <p>Warm Night: When minimum temperature departure 4.5°C to 6.4°C.</p> <p>Severe Warm Night: When minimum temperature departure $>6.4^{\circ}\text{C}$.</p>
Cold Wave	<p>When minimum temperature of a station $\leq 10^{\circ}\text{C}$ for plains and $\leq 0^{\circ}\text{C}$ for hilly regions.</p> <p>(a). Based on departure</p> <p>Cold Wave: Minimum Temperature Departure from normal -4.5°C to -6.4°C.</p> <p>Severe Cold Wave: Minimum Temperature Departure from normal $\leq -6.5^{\circ}\text{C}$</p> <p>(b) Based on actual Minimum Temperature (for Plains only)</p> <p>Cold Wave : When Minimum Temperature is $\leq 4.0^{\circ}\text{C}$</p> <p>Severe Cold Wave: When Minimum Temperature is $\leq 2.0^{\circ}\text{C}$</p> <p>(c) For Coastal Stations</p> <p>When Minimum Temperature departure is $\leq -4.5^{\circ}\text{C}$ & actual Minimum Temperature is $\leq 15^{\circ}\text{C}$</p>
Cold Day	<p>When minimum temperature of a station $\leq 10^{\circ}\text{C}$ for plains and $\leq 0^{\circ}\text{C}$ for hilly regions</p> <p>Based on departure</p> <p>Cold Day: Maximum Temperature Departure from normal -4.5°C to -6.4°C.</p> <p>Severe Cold Day: Maximum Temperature Departure from normal $\leq -6.5^{\circ}\text{C}$</p>
Fog	<p>Phenomenon of small droplets suspended in air and the horizontal visibility $< 1\text{km}$</p> <p>Moderate Fog: When the visibility between 500-200 metres</p> <p>Dense Fog: when the visibility between 50- 200 metres</p> <p>Very Dense Fog: when the visibility < 50 metres</p>
Thunderstorm	<p>Sudden electrical discharges manifested by a flash of light (Lightning) and a sharp rumbling sound (thunder)</p>
Dust/Sand Storm	<p>An ensemble of particles of dust or sand energetically lifted to great heights by a strong and turbulent wind.</p>
Frost	<p>Ice deposits on ground</p> <p>Air temperature $\leq 4^{\circ}\text{C}$ (over Plains)</p>
Squall	<p>A strong wind that rises suddenly, lasts for atleast 1 minute.</p> <p>Moderate: Wind speed 52-61 kmph</p> <p>Severe: Wind speed 62-67 kmph</p> <p>Very Severe: Wind speed >67 kmph</p>
Sea State	<p>Effect of various waves in the sea over specific area</p> <p>Rough to very rough: Wind speed 41-62 kmph (22-33 knots) & Wave height 2.5-6 metre</p> <p>High to very high: Wind speed 63-117 kmph (34-63 knots) & Wave height 6-14 metre</p> <p>Phenomenal: Wind speed >117 kmph (>63 knots) & Wave height >14 metre</p>
Cyclone	<p>Cyclonic Storm: Wind speed 62-87 kmph (34-47 knots)</p> <p>Severe Cyclonic Storm: Wind speed 88-117 kmph (48-63 knots)</p> <p>Very Severe Cyclonic Storm: Wind speed 118-165 kmph (64 - 89 knots)</p> <p>Extremely Severe Cyclonic Storm: Wind speed 166-220 kmph (90 -119 knots)</p> <p>Super Cyclone Storm: Wind speed >220 kmph (>119 knots)</p>

* Red colour warning does not mean "Red Alert", Red colour warning means "Take Action".
Forecast and Warning for any day is valid from 0830 hours IST of day till 0830 hours IST of next day.
For more details, kindly visit <https://mausam.imd.gov.in> or contact: 011-2434-4599
(Service to the Nation since 1875)